


AeroMegh: A GeoAI Platform

Build your GeoAI workflows in minutes.

Build Machine Learning Models, Detect Objects, Generate Report



Build your Analytics Workflow with AeroMegh

Experience the power of geospatial intelligence at your fingertips. Build models, detect objects, and generate reports effortlessly, all in just minutes.

How it works?



Annotate

Seamlessly annotate GIS images and mark patterns and objects of interest.



Build Detectors

Build detectors using GPU-enabled VMs, ready in just hours



Detect

Identify objects and patterns accurately, generate actionable reports, and export results in multiple formats.

Features that Simplify Geospatial Analytics

1. Project Management

Manage and visualize your data with the inbuilt project management feature.

2. Annotation on GIS Data

Load GeoTIFF images and annotate objects and patterns swiftly.

3. Detector Management

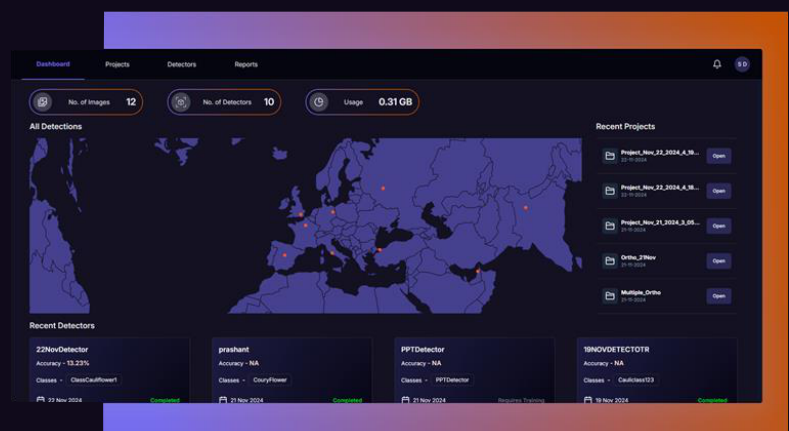
Organize, search, and run detectors on GIS imagery in one place.

4. Report Generation


Generate, view, and share reports. Download and store them offline.

5. Web GIS Tools


Perform operations like volumetric and area measurements on GIS imagery.



AeroMegh for Every Industry




Mining




Agriculture



Construction



Solar



Forestry



Utilities

Web GIS Capabilities

- **Orthomosaic Visualisation:**
Visualize Orthomosaic images easily using AeroMegh's integrated sourcing options.
- **Digital Surface Model (DSM) Visualization:**
Visualize Digital Surface Models with the options to download them in TIFF format for further processing.
- **Vegetation Indices:**
Generate NDVI from IR images and VARI from RGB images. Customize the vegetation index range to visualize data.
- **Comparison Analysis:**
Compare Orthomosaic images from different dates to track changes and progress over time.
- **Data Management:**
Cloud-enabled AeroMegh helps organize projects, plans and images sets for professional images management
- **Measurements:**
Measure polygon areas, distances and more on Orthomosaic and 3D models using AeroMegh's Web GIS capabilities

Explore Pricing Plans



Trusted Partners and Customers



aakashe



DIGITAL QUANTUM
DRIVEN TO EXCEED



Nashik | Delhi | Bengaluru

<https://aeromegh.ai>

solutions@pdrl.in

+91 77700 13322